



**US Army Corps
of Engineers**

Hydrologic Engineering Center

Unsteady Flood Model for Forecasting Missouri and Mississippi Rivers

February 1997

REPORT DOCUMENTATION PAGE

Form Approved OMB No. 0704-0188

The public reporting burden for this collection of information is estimated to average 1 hour per response, including the time for reviewing instructions, searching existing data sources, gathering and maintaining the data needed, and completing and reviewing the collection of information. Send comments regarding this burden estimate or any other aspect of this collection of information, including suggestions for reducing this burden, to the Department of Defense, Executive Services and Communications Directorate (0704-0188). Respondents should be aware that notwithstanding any other provision of law, no person shall be subject to any penalty for failing to comply with a collection of information if it does not display a currently valid OMB control number.

PLEASE DO NOT RETURN YOUR FORM TO THE ABOVE ORGANIZATION.

1. REPORT DATE (DD-MM-YYYY) February 1997		2. REPORT TYPE Technical Paper		3. DATES COVERED (From - To)	
4. TITLE AND SUBTITLE Unsteady Flood Model for Forecasting Missouri and Mississippi Rivers			5a. CONTRACT NUMBER		
			5b. GRANT NUMBER		
			5c. PROGRAM ELEMENT NUMBER		
6. AUTHOR(S) Dr. D. Michael Gee, Ming T. Tseng			5d. PROJECT NUMBER		
			5e. TASK NUMBER		
			5f. WORK UNIT NUMBER		
7. PERFORMING ORGANIZATION NAME(S) AND ADDRESS(ES) US Army Corps of Engineers Institute for Water Resources Hydrologic Engineering Center (HEC) 609 Second Street Davis, CA 95616-4687				8. PERFORMING ORGANIZATION REPORT NUMBER TP-157	
9. SPONSORING/MONITORING AGENCY NAME(S) AND ADDRESS(ES)				10. SPONSOR/ MONITOR'S ACRONYM(S)	
				11. SPONSOR/ MONITOR'S REPORT NUMBER(S)	
12. DISTRIBUTION / AVAILABILITY STATEMENT Approved for public release; distribution is unlimited.					
13. SUPPLEMENTARY NOTES Paper presented at RIVERTECH '96 1 st International Conference on New/Emerging Concepts for Rivers, Chicago, Illinois, 22-26 September 1996.					
14. ABSTRACT <p>The objective of this paper is to present methods that can be used to estimate the quantity and gradation of sediment produced from a watershed. These values are necessary for mobile boundary hydraulic modeling and other sedimentation studies. These quantities are needed for designing flood control channels, estimating sediment deposition in reservoirs or navigation channels, and evaluating the sedimentation impacts of proposed projects or land use modifications. Considerable information is available for the estimation of sediment yield from a watershed. These methods use both empirical techniques and land surface erosion theory. The same is true for quantifying sediment transport and sorting processes in rivers. This paper focuses on procedures for using land surface erosion computations to develop the inflowing sediment load for a river sedimentation model, specifically, HEC-6.</p> <p>The limitations of currently available methods and their ranges of applicability are presented and procedures for evaluating computed results for watershed erosion and sediment transport modeling are described. Included herein are the results of an assessment of numerical models for the predication of land surface erosion. It was concluded from this assessment that these models have not yet evolved from the experimental/developmental phase to routine engineering use. Therefore, this paper presents a suggested strategy for the use of several traditional methods of computation of land surface erosion to prepare inflowing sediment loads for the operation of HEC-6.</p>					
15. SUBJECT TERMS Mississippi River, unsteady flow, forecasting UNET, 1993 Flood					
16. SECURITY CLASSIFICATION OF:			17. LIMITATION OF ABSTRACT UU	18. NUMBER OF PAGES 16	19a. NAME OF RESPONSIBLE PERSON
a. REPORT U	b. ABSTRACT U	c. THIS PAGE U			19b. TELEPHONE NUMBER

Unsteady Flood Model for Forecasting Missouri and Mississippi Rivers

February 1997

US Army Corps of Engineers
Institute for Water Resources
Hydrologic Engineering Center
609 Second Street
Davis, CA 95616

(530) 756-1104
(530) 756-8250 FAX
www.hec.usace.army.mil

TP-157

Papers in this series have resulted from technical activities of the Hydrologic Engineering Center. Versions of some of these have been published in technical journals or in conference proceedings. The purpose of this series is to make the information available for use in the Center's training program and for distribution with the Corps of Engineers.

The findings in this report are not to be construed as an official Department of the Army position unless so designated by other authorized documents.

The contents of this report are not to be used for advertising, publication, or promotional purposes. Citation of trade names does not constitute an official endorsement or approval of the use of such commercial products.

UNSTEADY FLOW MODEL FOR FORECASTING MISSOURI AND MISSISSIPPI RIVERS¹

by

D. Michael Gee² and Ming T. Tseng³

ABSTRACT

This paper describes development of the Mississippi-Missouri UNET [1] Forecast Model. This project utilizes the UNET unsteady flow model and much of the geometric and flow data developed in the Floodplain Management Assessment study (FPMA) [2]. This effort includes development of a graphical user interface (GUI) reflecting the unique needs of real-time forecasting and design of data protocols for storage, retrieval, presentation and transfer of forecast information from upstream to downstream offices. The data management system uses the Hydrologic Engineering Center's (HEC) Data Storage System [3]. The modeling system is being developed to encompass low flows, routine day-to-day forecasting needs (such as lock and dam operations), as well as the simulation and forecasting of flood events. The status of this effort is described herein.

BACKGROUND

The U.S. Army Corps of Engineers has built and operates a large number of reservoirs, levees, floodways and flow diversion structures in the Mississippi River Basin for flood control and navigation. These projects are operated and maintained by five Corps Divisions in a coordinated manner. The Great Flood of 1993 demonstrated the need for an integrated model to operate and manage flood control projects under a wide-spread storm system covering a geographic region as large as the upper Mississippi River basin. Subsequent to the 1993 flood the Corps committed to development of a model for the following objectives; 1) improve and facilitate communications between Corps offices, other agencies and Corps customers, 2) provide real-time discharge and stage data during flood events to support emergency management activities, 3) provide a means for assessment of impacts due to levee failures, 4) provide displays of areal extent of flooding

¹ Paper presented at RIVERTECH '96 1st International Conference on New/Emerging Concepts for Rivers, September 22-26 1996, Chicago, Illinois.

² U.S. Army Corps of Engineers Hydrologic Engineering Center (HEC)
609 2nd St. Davis, CA 95616

³ Headquarters, U.S. Army Corps of Engineers
20 Massachusetts Ave., N.W.
Washington, DC 20314-1000

for various weather and levee failure scenarios, 5) identify navigation hazards, and 6) provide data for real-time damage assessment.

The Mississippi River Model extends from St. Paul MN to the Gulf of Mexico and is configured as a distributed model. The model consists of a network of seven unsteady flow sub-models; four for the mainstem Mississippi River, two for the Missouri River and one for the Ohio River. It covers thousands of miles of river, including hundreds of inflow points and numerous gauges. The area of the initial application is shown in Figure 1. Many of the experiences and much of the data obtained during the FPMA study have contributed to the forecast model development. Although the emphasis of this work to date has been on flood event forecasting activities, the modeling system is being developed to include low flow, routine day-to-day forecasting needs and project operation activities.

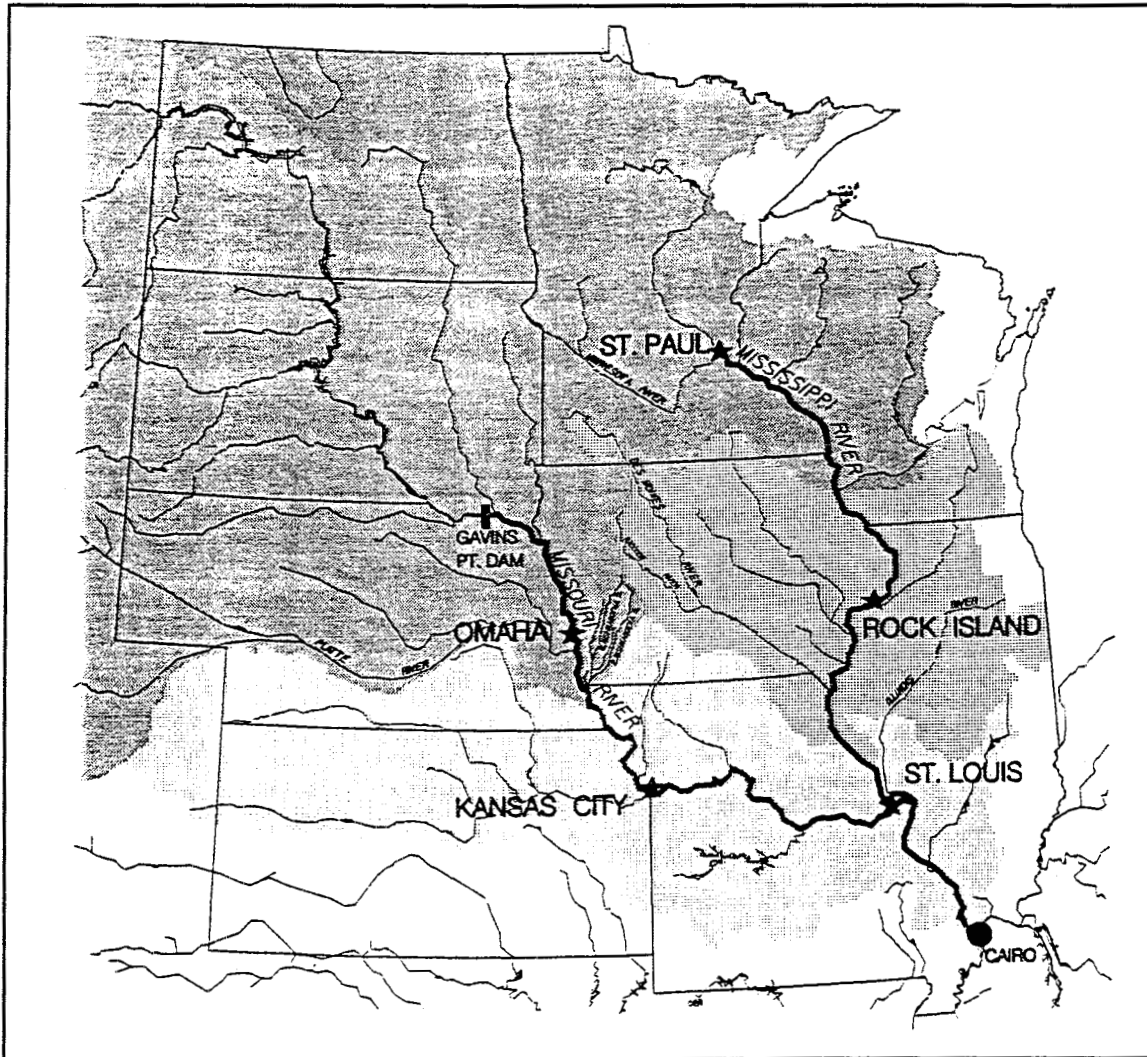


Figure 1. Initial Study Area

THE UNET MODELING SYSTEM

UNET [1] was the primary hydraulic analysis tool used in the FPMA study. It simulates one-dimensional unsteady flow through a network of open channels. One element of open channel flow in networks is the split of flow into two or more channels. For subcritical flow, the division of flow depends on the capacities of the receiving channels. Those capacities are functions of downstream channel geometries and backwater effects. Another element of a flow network is the combination of flow; which is termed the dendritic problem. This is a simpler problem than the flow split because flow from each tributary depends only on the stage in the receiving stream. A flow network that includes single channels, dendritic systems, flow splits, and looped systems such as flow around islands, is the most general problem. UNET has the capability to simulate such a system.

Another capability of UNET is the simulation of storage areas; e.g., lake-like regions that can either provide water to, or divert water from, a channel. This is commonly called a split flow problem. In this situation, the storage area water surface elevation will control the volume of water diverted. This volume, in turn, affects the shape and timing of downstream hydrographs. Storage areas can be the upstream or downstream boundaries of a river reach. In addition, the river can overflow laterally into storage areas over a gated spillway, weir, levee, through a culvert, or via a pumped diversion.

In addition to solving the one-dimensional unsteady flow equations in a network system, UNET has the capability to apply several external and internal boundary conditions, including; flow and stage hydrographs, gated and uncontrolled spillways, bridges, culverts, and levee systems.

To facilitate model application, cross sections are input in a modified HEC-2 [4] forewater (upstream to downstream) format. A large number of river systems have been modeled using HEC-2 and, therefore, those existing data files can be readily adapted to UNET format. Boundary conditions (flow hydrographs, stage hydrographs, etc.) for UNET can be input from any existing HEC-DSS [3] data base. For most simulations, particularly those with large numbers of hydrographs and hydrograph ordinates, HEC-DSS is advantageous because it eliminates the manual tabular input of hydrographs and creates an input file which can be easily adapted to a large number of scenarios. Hydrographs and profiles which are computed by UNET are output to HEC-DSS for graphical display and for comparisons with observed data.

Additional Levee Failure Algorithm

As a result of the 1993 flood on the Missouri River, a new capability for simulating levee failures was added to UNET. The previous approach had been to

consider the area behind the levee to be a storage area. That is, it would fill and empty through a levee breach or overtopped area, but not convey water in the downstream direction. For most situations, particularly with lesser floods than that of 1993, this is an adequate assumption. During 1993, however, virtually all of the agricultural levees along the Missouri were overtopped, resulting in significant overbank conveyance. A new algorithm was developed that allows the overbank storage areas to change to conveyance areas (and back) based upon a triggering river flow or stage.

Graphical User Interface

The GUI adapted for the UNET system was developed by the Corps Cold Regions Research and Engineering Laboratory for the Missouri River Division. That work involved management of releases from mainstem Missouri River dams to prevent damage to endangered species habitat. It was primarily a “simulation” application. That interface was expanded to meet the needs for forecasting applications. The enhancements to the interface included; consistent file management, implementation of a UNET hotstart capability, easy time window selection, and interaction with DSS-DSPLAY in a fashion consistent with water control needs. The GUI runs under UNIX. Additional GUI work is underway to more completely integrate UNET into the water control system. Figure 2 shows an entry window. The GUI also interfaces with a geographic information system (GIS) to provide map-based interaction with the data displays. Figure 3 provides an example of such a display. These displays are active in the sense that access to DSS data can be obtained by clicking on the location of interest.

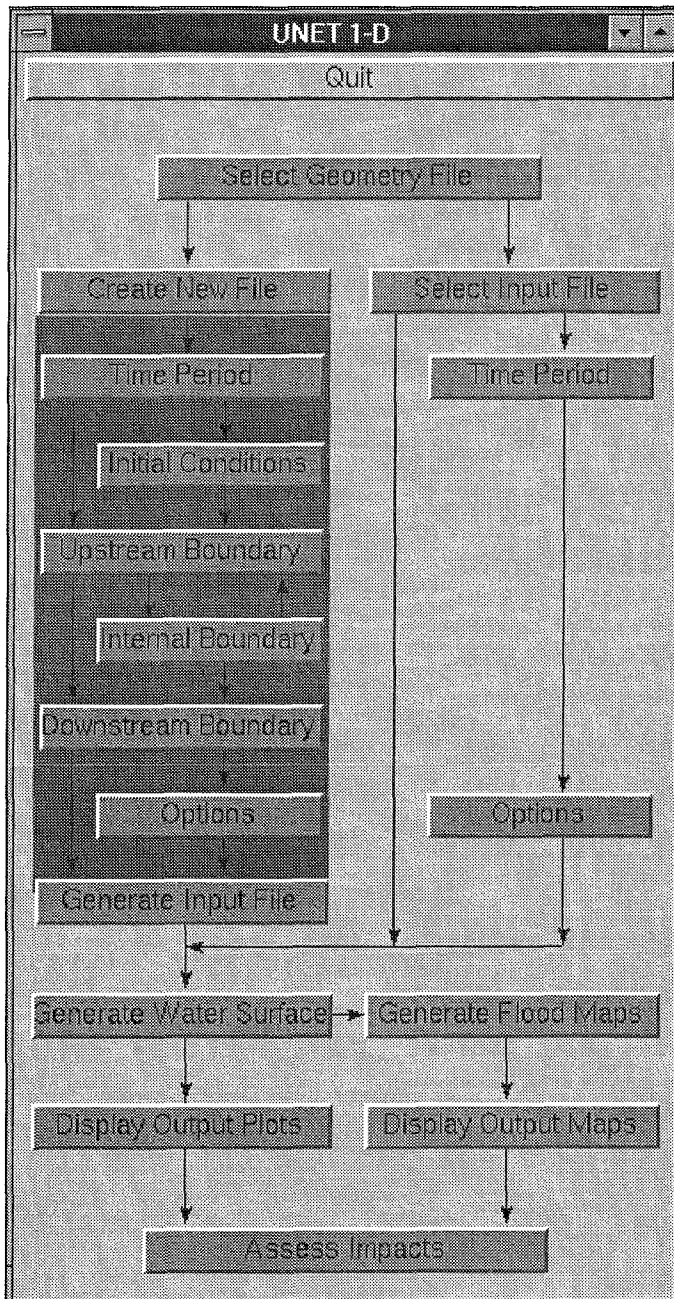


Figure 2. Example Entry Window for UNET

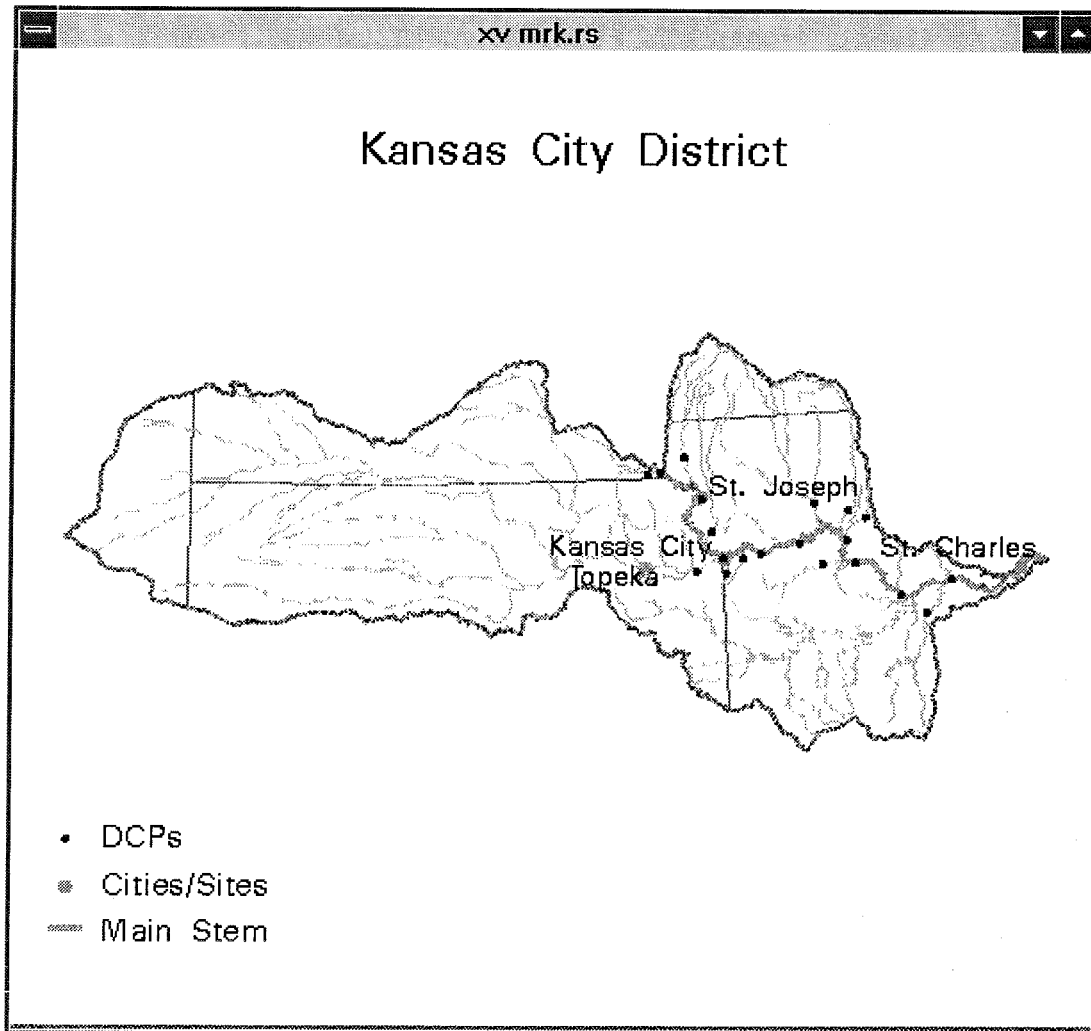


Figure 3. Example Display of a Drainage Basin from the GIS

TWO-DIMENSIONAL CAPABILITY FOR OVBANK AREAS

An accurate description of combined channel and overland flood flow requires a blend of one (1-D) and two-dimensional (2-D) surface water flow modeling concepts. Two-dimensional computations in a floodplain can range from being fully 2-D and dynamic to consisting of only a few large storage cells with momentum effects completely neglected. For example, through the use of storage cells, UNET provides a method to account for floodplain storage and allows a highly skilled modeler to approximate kinematic floodplain routing through a coarse network of storage cells. A recent evaluation of surface water flow models suggests that it is possible to link 1-D channel flow models, such as UNET, with a 2-D finite volume overland flow model. The overall objective has been to develop the 2-D model and then to formulate, implement, and test a linkage methodology which will allow combined channel and overland flood modeling. This methodology permits 2-D dynamic routing of flows across a floodplain

represented by moderate to high resolution finite volume grids. The same linkage methodology could be applied to a number of different 1-D and 2-D routing models. This work is being performed by the Corps Waterways Experiment Station.

The 2-D floodplain routing model is similar to UNET in that conservation of mass and momentum equations are solved. However, for purposes of model flexibility an explicit numerical solution has been selected. The 2-D finite-volume method divides the system into an unstructured grid of cells where stage is defined at the center of the cell. Flows are defined along one-dimensional channels that link the centers of the finite volume cells.

The linkage between UNET and the 2-D floodplain model was evaluated via a series of idealized grid and interior boundary condition tests. These tests demonstrated that the coupling between the two models performed well in a highly stable manner and that flow volume was conserved. Following these tests, a 2-D model grid, Figure 4, was

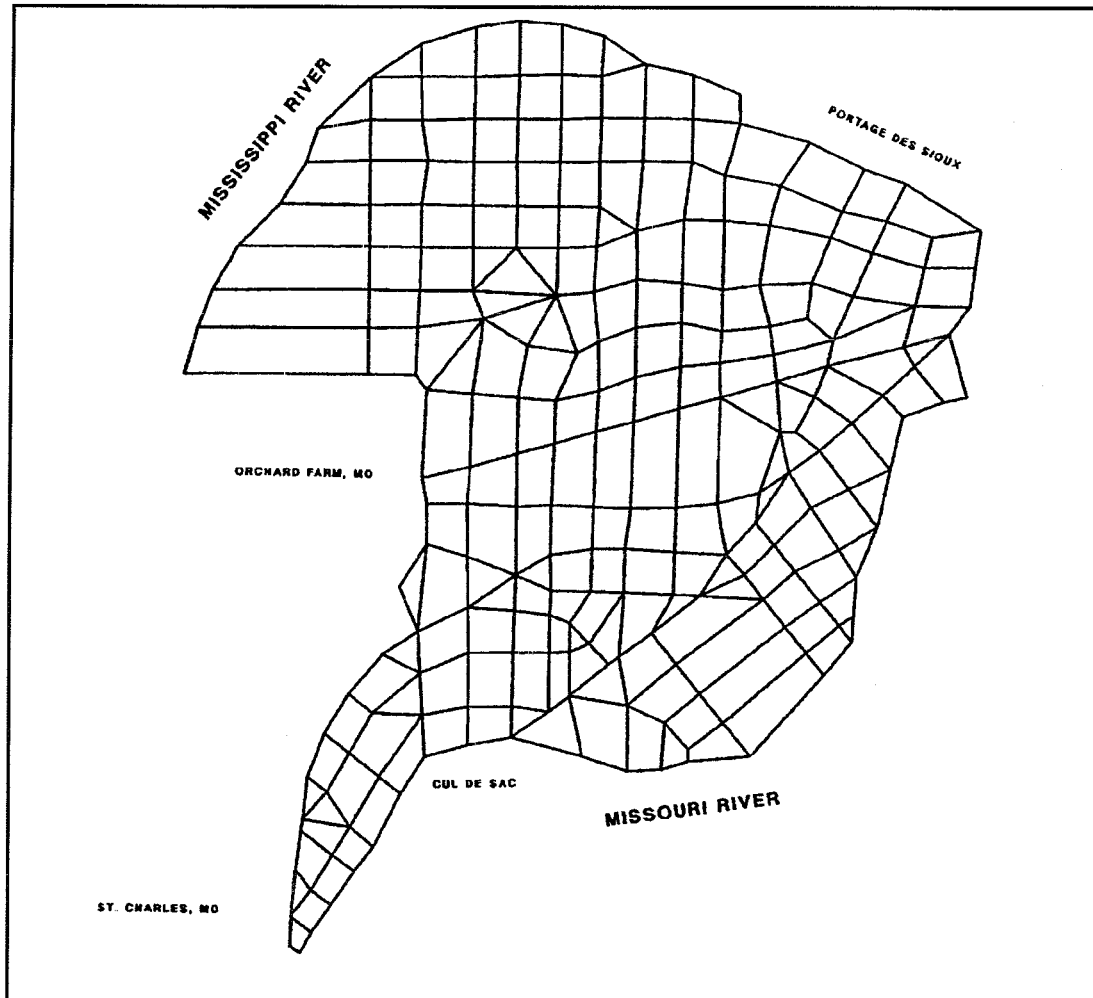


Figure 4. Two-Dimensional Model Grid for Crossover Area

developed representing a portion of St. Charles County, MO, where cross-basin flows from the Missouri River into the Mississippi River occur during large floods. This 2-D model was linked with UNET and used to simulate the 1993 flood event.

DATA REQUIREMENTS

A continuing area of concern is the trade off between the cost of obtaining increased accuracy of topographic data and the accuracy of the results computed from those data. This has been studied and documented for the use of HEC-2, a steady flow model [5]. That study determined that the primary source of uncertainty in computed results was the estimation of energy loss coefficients, not topographic data accuracy using normal surveying standards at that time. Experience with one-dimensional unsteady flow models, such as UNET, has confirmed and expanded that conclusion. It is important, in the application of an unsteady flow model, that storage as well as conveyance be properly represented. This requires accurate definition of the conveyance and the flow-controlling elevations and locations (e.g., levees, weirs, etc.). Ground elevations in storage areas such as overbanks and leveed areas are not as critical, if the volumetric capacity of those areas is correct. Information based on topographic maps with 1.5m (5 ft.) contours is usually adequate for overbank areas for systems with broad floodplains. When applying a two-dimensional flow model, however, the ground topography becomes more important, particularly in areas of little vertical relief. It was decided that 0.5m (2 ft.) vertical resolution was needed in the cross-over area between the Missouri and Mississippi Rivers for reliable two-dimensional modeling. This requirement depends on the relationship between water depth and bed elevation changes. When applying any of these hydraulic modeling approaches, one must be aware that there is substantial uncertainty in past inflows to the system as well as the forecasted inflows, all of which will influence the accuracy of the computed results.

CALIBRATION

Model parameters were adjusted to improve reproduction of stages for the 1993 flood. While this effort focused primarily on modifying energy loss coefficients (roughness values) in some areas additional geometric or flow data were needed. During the floodings of June 1995 and May 1996 the Rock Island and St. Louis Districts successfully utilized the previously calibrated UNET data in a real time forecasting situation.

A need for improved forecasting of flows from ungauged areas has been identified. This need is being addressed through the development of improved hydrologic models which parallels the development of HEC's Hydrologic Modeling System [6].

OPERATION OF THE FORECASTING SYSTEM

Forecast operation of the initial UNET forecasting modeling system involves three Districts at this time; Rock Island, Kansas City, and St. Louis (Fig. 1). During day-to-day forecasting operation, upstream Districts will develop their forecasted flows and stages at a selected data transfer point and electronically provide these data to the downstream District; which will, in turn, use these hydrographs as upstream boundary conditions.

In general, the data transfer location (i.e., the passing of the upstream forecast to the downstream office) is within the upstream District. The downstream boundary condition used for the upstream District model is located at that District's downstream geographic boundary. The overlap area minimizes the influence from uncertainties in the downstream boundary condition data on the computed results at the data transfer location. Within the overlap area, both Districts use the same river geometry. Forecasting local inflows within the overlap areas, if any, is done by the upstream District.

ACKNOWLEDGMENTS

This work is being performed for Headquarters, U.S. Army Corps of Engineers. Cooperating Corps offices include the North Central Division (St. Paul and Rock Island Districts), the Missouri River Division (Omaha and Kansas City Districts), the Ohio River Division, the Lower Mississippi Valley Division (St. Louis District), the South Western Division, the Cold Regions Research and Engineering Laboratory and the Waterways Experiment Station. The opinions expressed herein are those of the authors and not necessarily those of the U.S. Army Corps of Engineers.

REFERENCES

- [1] U.S. Army Corps of Engineers Hydrologic Engineering Center (HEC), "UNET One-Dimensional Unsteady Flow Through a Full Network of Open Channels, User's Manual", CPD-66, U.S. Army Corps of Engineers, Davis, CA, September 1995.
- [2] U.S. Army Corps of Engineers, "Floodplain Management Assessment of the Upper Mississippi and Lower Missouri Rivers and Their Tributaries - Main Report", U.S. Army Corps of Engineers, Washington, DC, June 1995.
- [3] HEC, "HEC-DSS User's Guide and Utility Manuals, User's Manual", CPD-45, U.S. Army Corps of Engineers, Davis, CA, March 1995.
- [4] HEC, "HEC-2 Water Surface Profiles, User's Manual", CPD-2A, U.S. Army Corps of Engineers, Davis, CA, September 1990.
- [5] HEC, "Accuracy of Computed Water Surface Profiles", RD-26, U.S. Army Corps of Engineers, Davis, CA, December 1986.
- [6] HEC, "The HEC Hydrologic Modeling System", TP-150, U.S. Army Corps of Engineers, Davis, CA, November 1995.

Technical Paper Series

TP-1	Use of Interrelated Records to Simulate Streamflow	TP-39	A Method for Analyzing Effects of Dam Failures in Design Studies
TP-2	Optimization Techniques for Hydrologic Engineering	TP-40	Storm Drainage and Urban Region Flood Control Planning
TP-3	Methods of Determination of Safe Yield and Compensation Water from Storage Reservoirs	TP-41	HEC-5C, A Simulation Model for System Formulation and Evaluation
TP-4	Functional Evaluation of a Water Resources System	TP-42	Optimal Sizing of Urban Flood Control Systems
TP-5	Streamflow Synthesis for Ungaged Rivers	TP-43	Hydrologic and Economic Simulation of Flood Control Aspects of Water Resources Systems
TP-6	Simulation of Daily Streamflow	TP-44	Sizing Flood Control Reservoir Systems by System Analysis
TP-7	Pilot Study for Storage Requirements for Low Flow Augmentation	TP-45	Techniques for Real-Time Operation of Flood Control Reservoirs in the Merrimack River Basin
TP-8	Worth of Streamflow Data for Project Design - A Pilot Study	TP-46	Spatial Data Analysis of Nonstructural Measures
TP-9	Economic Evaluation of Reservoir System Accomplishments	TP-47	Comprehensive Flood Plain Studies Using Spatial Data Management Techniques
TP-10	Hydrologic Simulation in Water-Yield Analysis	TP-48	Direct Runoff Hydrograph Parameters Versus Urbanization
TP-11	Survey of Programs for Water Surface Profiles	TP-49	Experience of HEC in Disseminating Information on Hydrological Models
TP-12	Hypothetical Flood Computation for a Stream System	TP-50	Effects of Dam Removal: An Approach to Sedimentation
TP-13	Maximum Utilization of Scarce Data in Hydrologic Design	TP-51	Design of Flood Control Improvements by Systems Analysis: A Case Study
TP-14	Techniques for Evaluating Long-Term Reservoir Yields	TP-52	Potential Use of Digital Computer Ground Water Models
TP-15	Hydrostatistics - Principles of Application	TP-53	Development of Generalized Free Surface Flow Models Using Finite Element Techniques
TP-16	A Hydrologic Water Resource System Modeling Techniques	TP-54	Adjustment of Peak Discharge Rates for Urbanization
TP-17	Hydrologic Engineering Techniques for Regional Water Resources Planning	TP-55	The Development and Servicing of Spatial Data Management Techniques in the Corps of Engineers
TP-18	Estimating Monthly Streamflows Within a Region	TP-56	Experiences of the Hydrologic Engineering Center in Maintaining Widely Used Hydrologic and Water Resource Computer Models
TP-19	Suspended Sediment Discharge in Streams	TP-57	Flood Damage Assessments Using Spatial Data Management Techniques
TP-20	Computer Determination of Flow Through Bridges	TP-58	A Model for Evaluating Runoff-Quality in Metropolitan Master Planning
TP-21	An Approach to Reservoir Temperature Analysis	TP-59	Testing of Several Runoff Models on an Urban Watershed
TP-22	A Finite Difference Methods of Analyzing Liquid Flow in Variably Saturated Porous Media	TP-60	Operational Simulation of a Reservoir System with Pumped Storage
TP-23	Uses of Simulation in River Basin Planning	TP-61	Technical Factors in Small Hydropower Planning
TP-24	Hydroelectric Power Analysis in Reservoir Systems	TP-62	Flood Hydrograph and Peak Flow Frequency Analysis
TP-25	Status of Water Resource System Analysis	TP-63	HEC Contribution to Reservoir System Operation
TP-26	System Relationships for Panama Canal Water Supply	TP-64	Determining Peak-Discharge Frequencies in an Urbanizing Watershed: A Case Study
TP-27	System Analysis of the Panama Canal Water Supply	TP-65	Feasibility Analysis in Small Hydropower Planning
TP-28	Digital Simulation of an Existing Water Resources System	TP-66	Reservoir Storage Determination by Computer Simulation of Flood Control and Conservation Systems
TP-29	Computer Application in Continuing Education	TP-67	Hydrologic Land Use Classification Using LANDSAT
TP-30	Drought Severity and Water Supply Dependability	TP-68	Interactive Nonstructural Flood-Control Planning
TP-31	Development of System Operation Rules for an Existing System by Simulation	TP-69	Critical Water Surface by Minimum Specific Energy Using the Parabolic Method
TP-32	Alternative Approaches to Water Resources System Simulation		
TP-33	System Simulation of Integrated Use of Hydroelectric and Thermal Power Generation		
TP-34	Optimizing flood Control Allocation for a Multipurpose Reservoir		
TP-35	Computer Models for Rainfall-Runoff and River Hydraulic Analysis		
TP-36	Evaluation of Drought Effects at Lake Atitlan		
TP-37	Downstream Effects of the Levee Overtopping at Wilkes-Barre, PA, During Tropical Storm Agnes		
TP-38	Water Quality Evaluation of Aquatic Systems		

- TP-70 Corps of Engineers Experience with Automatic Calibration of a Precipitation-Runoff Model
- TP-71 Determination of Land Use from Satellite Imagery for Input to Hydrologic Models
- TP-72 Application of the Finite Element Method to Vertically Stratified Hydrodynamic Flow and Water Quality
- TP-73 Flood Mitigation Planning Using HEC-SAM
- TP-74 Hydrographs by Single Linear Reservoir Model
- TP-75 HEC Activities in Reservoir Analysis
- TP-76 Institutional Support of Water Resource Models
- TP-77 Investigation of Soil Conservation Service Urban Hydrology Techniques
- TP-78 Potential for Increasing the Output of Existing Hydroelectric Plants
- TP-79 Potential Energy and Capacity Gains from Flood Control Storage Reallocation at Existing U.S. Hydropower Reservoirs
- TP-80 Use of Non-Sequential Techniques in the Analysis of Power Potential at Storage Projects
- TP-81 Data Management Systems of Water Resources Planning
- TP-82 The New HEC-1 Flood Hydrograph Package
- TP-83 River and Reservoir Systems Water Quality Modeling Capability
- TP-84 Generalized Real-Time Flood Control System Model
- TP-85 Operation Policy Analysis: Sam Rayburn Reservoir
- TP-86 Training the Practitioner: The Hydrologic Engineering Center Program
- TP-87 Documentation Needs for Water Resources Models
- TP-88 Reservoir System Regulation for Water Quality Control
- TP-89 A Software System to Aid in Making Real-Time Water Control Decisions
- TP-90 Calibration, Verification and Application of a Two-Dimensional Flow Model
- TP-91 HEC Software Development and Support
- TP-92 Hydrologic Engineering Center Planning Models
- TP-93 Flood Routing Through a Flat, Complex Flood Plain Using a One-Dimensional Unsteady Flow Computer Program
- TP-94 Dredged-Material Disposal Management Model
- TP-95 Infiltration and Soil Moisture Redistribution in HEC-1
- TP-96 The Hydrologic Engineering Center Experience in Nonstructural Planning
- TP-97 Prediction of the Effects of a Flood Control Project on a Meandering Stream
- TP-98 Evolution in Computer Programs Causes Evolution in Training Needs: The Hydrologic Engineering Center Experience
- TP-99 Reservoir System Analysis for Water Quality
- TP-100 Probable Maximum Flood Estimation - Eastern United States
- TP-101 Use of Computer Program HEC-5 for Water Supply Analysis
- TP-102 Role of Calibration in the Application of HEC-6
- TP-103 Engineering and Economic Considerations in Formulating
- TP-104 Modeling Water Resources Systems for Water Quality
- TP-105 Use of a Two-Dimensional Flow Model to Quantify Aquatic Habitat
- TP-106 Flood-Runoff Forecasting with HEC-1F
- TP-107 Dredged-Material Disposal System Capacity Expansion
- TP-108 Role of Small Computers in Two-Dimensional Flow Modeling
- TP-109 One-Dimensional Model for Mud Flows
- TP-110 Subdivision Froude Number
- TP-111 HEC-5Q: System Water Quality Modeling
- TP-112 New Developments in HEC Programs for Flood Control
- TP-113 Modeling and Managing Water Resource Systems for Water Quality
- TP-114 Accuracy of Computer Water Surface Profiles - Executive Summary
- TP-115 Application of Spatial-Data Management Techniques in Corps Planning
- TP-116 The HEC's Activities in Watershed Modeling
- TP-117 HEC-1 and HEC-2 Applications on the Microcomputer
- TP-118 Real-Time Snow Simulation Model for the Monongahela River Basin
- TP-119 Multi-Purpose, Multi-Reservoir Simulation on a PC
- TP-120 Technology Transfer of Corps' Hydrologic Models
- TP-121 Development, Calibration and Application of Runoff Forecasting Models for the Allegheny River Basin
- TP-122 The Estimation of Rainfall for Flood Forecasting Using Radar and Rain Gage Data
- TP-123 Developing and Managing a Comprehensive Reservoir Analysis Model
- TP-124 Review of U.S. Army corps of Engineering Involvement With Alluvial Fan Flooding Problems
- TP-125 An Integrated Software Package for Flood Damage Analysis
- TP-126 The Value and Depreciation of Existing Facilities: The Case of Reservoirs
- TP-127 Floodplain-Management Plan Enumeration
- TP-128 Two-Dimensional Floodplain Modeling
- TP-129 Status and New Capabilities of Computer Program HEC-6: "Scour and Deposition in Rivers and Reservoirs"
- TP-130 Estimating Sediment Delivery and Yield on Alluvial Fans
- TP-131 Hydrologic Aspects of Flood Warning - Preparedness Programs
- TP-132 Twenty-five Years of Developing, Distributing, and Supporting Hydrologic Engineering Computer Programs
- TP-133 Predicting Deposition Patterns in Small Basins
- TP-134 Annual Extreme Lake Elevations by Total Probability Theorem
- TP-135 A Muskingum-Cunge Channel Flow Routing Method for Drainage Networks
- TP-136 Prescriptive Reservoir System Analysis Model - Missouri River System Application
- TP-137 A Generalized Simulation Model for Reservoir System Analysis
- TP-138 The HEC NexGen Software Development Project
- TP-139 Issues for Applications Developers
- TP-140 HEC-2 Water Surface Profiles Program
- TP-141 HEC Models for Urban Hydrologic Analysis

- TP-142 Systems Analysis Applications at the Hydrologic Engineering Center
- TP-143 Runoff Prediction Uncertainty for Ungauged Agricultural Watersheds
- TP-144 Review of GIS Applications in Hydrologic Modeling
- TP-145 Application of Rainfall-Runoff Simulation for Flood Forecasting
- TP-146 Application of the HEC Prescriptive Reservoir Model in the Columbia River Systems
- TP-147 HEC River Analysis System (HEC-RAS)
- TP-148 HEC-6: Reservoir Sediment Control Applications
- TP-149 The Hydrologic Modeling System (HEC-HMS): Design and Development Issues
- TP-150 The HEC Hydrologic Modeling System
- TP-151 Bridge Hydraulic Analysis with HEC-RAS
- TP-152 Use of Land Surface Erosion Techniques with Stream Channel Sediment Models
- TP-153 Risk-Based Analysis for Corps Flood Project Studies - A Status Report
- TP-154 Modeling Water-Resource Systems for Water Quality Management
- TP-155 Runoff simulation Using Radar Rainfall Data
- TP-156 Status of HEC Next Generation Software Development
- TP-157 Unsteady Flow Model for Forecasting Missouri and Mississippi Rivers
- TP-158 Corps Water Management System (CWMS)
- TP-159 Some History and Hydrology of the Panama Canal
- TP-160 Application of Risk-Based Analysis to Planning Reservoir and Levee Flood Damage Reduction Systems
- TP-161 Corps Water Management System - Capabilities and Implementation Status

